

- 0.8km Rancho Makena
- 1.3km SkyTrek/SkyWalk
- 3.3km Selvatura
- 3.9km Santa Elena Cloud Forest Reserve
- 4.6km Vista Verde Lodge
- 6.3km Mirador San Gerard Lodge
- 6.3km Dead End & Trail to Arenal



- A C T I V I T I E S**
- Atmosphere Spa g5
 - Aventura Canopy a2
 - Bajo del Tigre k6
 - Butterfly Garden h3
 - Cerro Amigos g7
 - Cheese Factory j8
 - Childrens Eternal j7
 - Desafio Adventures e1
 - Estación Biológica d8
 - Frog Pond-Ranario f1
 - Monteverde Res. k14**
 - Mundo Insectos f1
 - Natural Wonders g3
 - Orchid Garden f4
 - Original Canopy c4
 - Quaker History i7
 - Santa Elena Reserv. a5**
 - SelvaTura a5
 - Serpentario f2
 - SkyTrek a5
 - SkyWalk a5
 - The Bat Jungle i7

- Pie de Monte Hospe f4
- Poco a Poco Hotel f2
- Quetzal Inn e2
- Reserve Hostel k14
- Sapo Dorado e4**
- Sunset Inn a2
- Trapp Family Lodge m13
- Tree House Hotel e1
- Villaverde i10
- Vista Verde Lodge a5

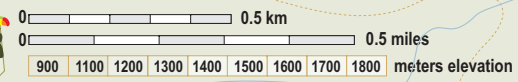
- F O O D & D R I N K**
- Argentine Cafe i7
 - Bernardo's Jazz e2
 - Coffee House e2
 - D'Lucia Restaurant g4
 - Dulce Marzo f5
 - Green Mountain m10
 - Jiménez Bakery e2
 - Johnny's Pizzeria f5
 - Kary Pizza & Steak f4
 - La Cascada Disco h7
 - La Guarida f4**
 - La Maravilla e2
 - La Taberna e2
 - Moon Shiva Vege f5
 - Morpho e1**
 - Nuestra Tierra e2
 - One Way e2
 - Pizzería Di Pepe e1
 - Rain Forest Cafe e1**
 - Romantico e1
 - Sabores g4
 - Sofia g4**
 - Stela's Bakery i7
 - Tramonti Rest. i6
 - Unicornios c1

- L O D G I N G**
- Albergue Bellbird h6
 - Albergue Marbella e2
 - Albergue Mariposa i9
 - Arcoiris e2
 - Belmar g7
 - Camino Verde Hotel e2
 - Cloud Forest Lodge d4**
 - D'Lucia Inn g4
 - El Bosque i6
 - El Establo g5**
 - Fonda Vela i9
 - Heliconia Hotel g5
 - La Colina Lodge i8
 - Mirador S. Gerardo a5
 - Montaña h5
 - Monteverde Lodge g2**
 - Nidia Lodge g4
 - Pensión Colibri e2
 - Pensión El Sueño e2
 - Pensión Monteverde h3
 - Pensión S. Elena e2

- O T H E R**
- Gas Station h6
 - Santa Elena Bus St. e2
 - Tourism Chamber e1
 - Cerro Amigos e14
 - Cerro Chomogo a10

La Fortuna Arenal
74 km
Tilarán
34 km

33 km
Sardinal
3 km
Pan Am Highway



SANTA ELENA/MONTEVERDE

Desafio Adventure Company
Opposite Super Compro, Santa Elena




Janet and the rest of the crew at Desafio get our highest recommendation for active adventures in the Monteverde Region. They've been the setting the standards for serious fun since 1992. Canopy Tours, Rafting, Canyoneering, Hiking, Biking, Horseback, or Kayak-one call does it all. Hotel pick-up and drop-off included.

In Costa Rica Call 2645-5874, Toll Free from U.S. or Canada, 1-866-210-0052

Voted at the top of the Ten Best on Trip advisor and best Tour Operator in Central America by GAP Adventures!

Tropical Plants of Costa Rica:
A Guide to Native and Exotic Flora



Ranging from miniature epiphytic orchids to towering trees, and from mangrove forests lining coastal waterways to high-elevation cloud forests, Costa Rica's rich and varied flora dazzles visitors and botanists alike.
ISBN 0801473748



Waterproof Travel Map of Costa Rica

Simply the best map of Costa Rica available anywhere!
ISBN 0976373327

Monteverde & Santa Elena
© Toucan Maps Inc.
www.mapCR.com

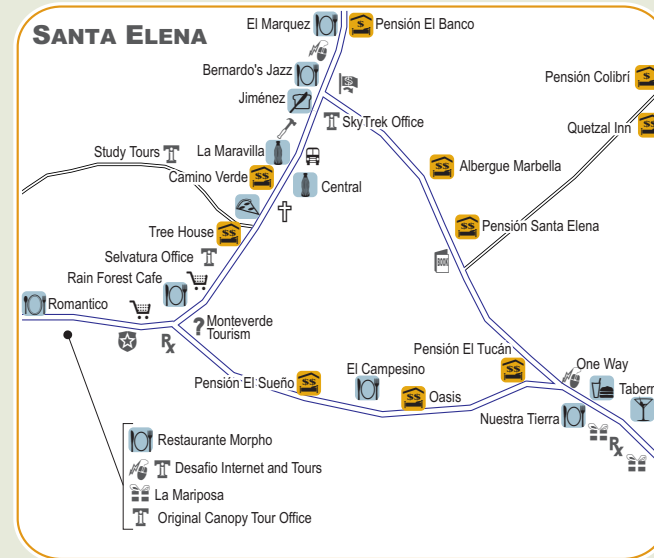




Waterproof Travel Map of Costa Rica

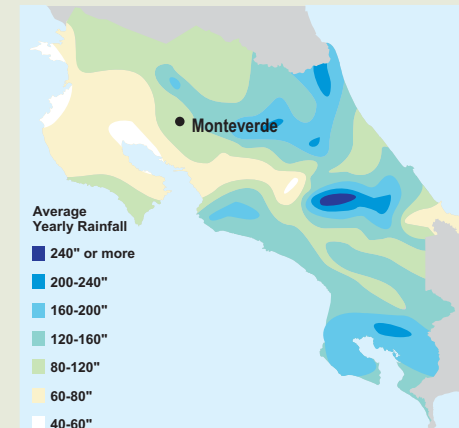
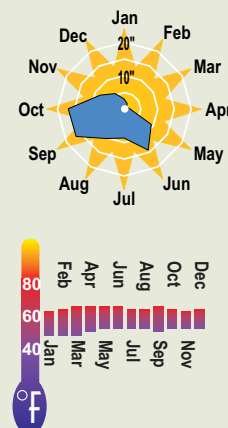
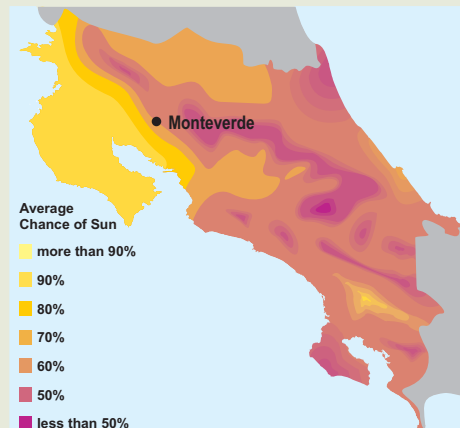
Simply the best map of Costa Rica available anywhere!
ISBN 0976373327

Santa Elena
© Toucan Maps Inc.
www.mapCR.com



LOOK INSIDE! Costa Rican Natural History

The scientist's and dedicated amateur naturalist's guide to nature in Costa Rica this volume is known as the bible of Costa Rican Natural History.
ISBN 0226393348



Monteverde is at about 1,400 meters (4,600 ft.) and cooler than many destinations in Costa Rica. Cool misty weather is common and rain is possible any time but the wettest months are June through October, and the driest are February through April.

The yearly average temperature is about 65 °F (18°C) with overnight lows near 55 °F (13°C).